

Figure 7
ENVIRONMENTAL FEATURES



BERTIE COUNTY
CTP Analysis and Information
Inset
Bertie County

Environmental Features Legend

- Beach & Waterfront Access
- Boating Access - Public
- Emergency Operation Center
- Anadromous Fish Spawning Areas
- Bicycle Routes
- Regional Trails
- Wild & Scenic Rivers
- Trout Streams
- Fish Nursery Areas
- Trout Impoundments



Base map date: October 02, 2019

Legal Disclaimer

This product contains mapping data for informational and planning purposes only, and is subject to change. Users should review or consult the primary data sources to ascertain the usability of the information.

WORKING COPY
Plan Date: February 05, 2025

Figure 7
ENVIRONMENTAL FEATURES



BERTIE COUNTY

CTP Analysis and Information

Inset 1
Roxobel

Environmental Features Legend

- Beach & Waterfront Access
- Boating Access - Public
- Emergency Operation Center
- Anadromous Fish Spawning Areas
- Bicycle Routes
- Regional Trails
- Wild & Scenic Rivers
- Trout Streams
- Fish Nursery Areas
- Trout Impoundments



Base map date: October 02, 2019

Legal Disclaimer

This product contains mapping data for informational and planning purposes only, and is subject to change. Users should review or consult the primary data sources to ascertain the usability of the information.

WORKING COPY
Plan Date: February 05, 2025



Figure 7
ENVIRONMENTAL FEATURES



BERTIE COUNTY
CTP Analysis and Information
Inset 2
Kelford

Environmental Features Legend

- Beach & Waterfront Access
- Boating Access - Public
- Emergency Operation Center
- Anadromous Fish Spawning Areas
- Bicycle Routes
- Regional Trails
- Wild & Scenic Rivers
- Trout Streams
- Fish Nursery Areas
- Trout Impoundments



Base map date: October 02, 2019

Legal Disclaimer

This product contains mapping data for informational and planning purposes only, and is subject to change. Users should review or consult the primary data sources to ascertain the usability of the information.

WORKING COPY
Plan Date: February 05, 2025

Figure 7
ENVIRONMENTAL FEATURES



BERTIE COUNTY
CTP Analysis and Information
Inset 3
Lewiston Woodville

Environmental Features Legend

- Beach & Waterfront Access
- Boating Access - Public
- Emergency Operation Center
- Anadromous Fish Spawning Areas
- Bicycle Routes
- Regional Trails
- Wild & Scenic Rivers
- Trout Streams
- Fish Nursery Areas
- Trout Impoundments



0 0.07 0.15 0.3 0.45 0.6
Miles

Base map date: October 02, 2019

Legal Disclaimer

This product contains mapping data for informational and planning purposes only, and is subject to change. Users should review or consult the primary data sources to ascertain the usability of the information.

WORKING COPY
Plan Date: February 05, 2025

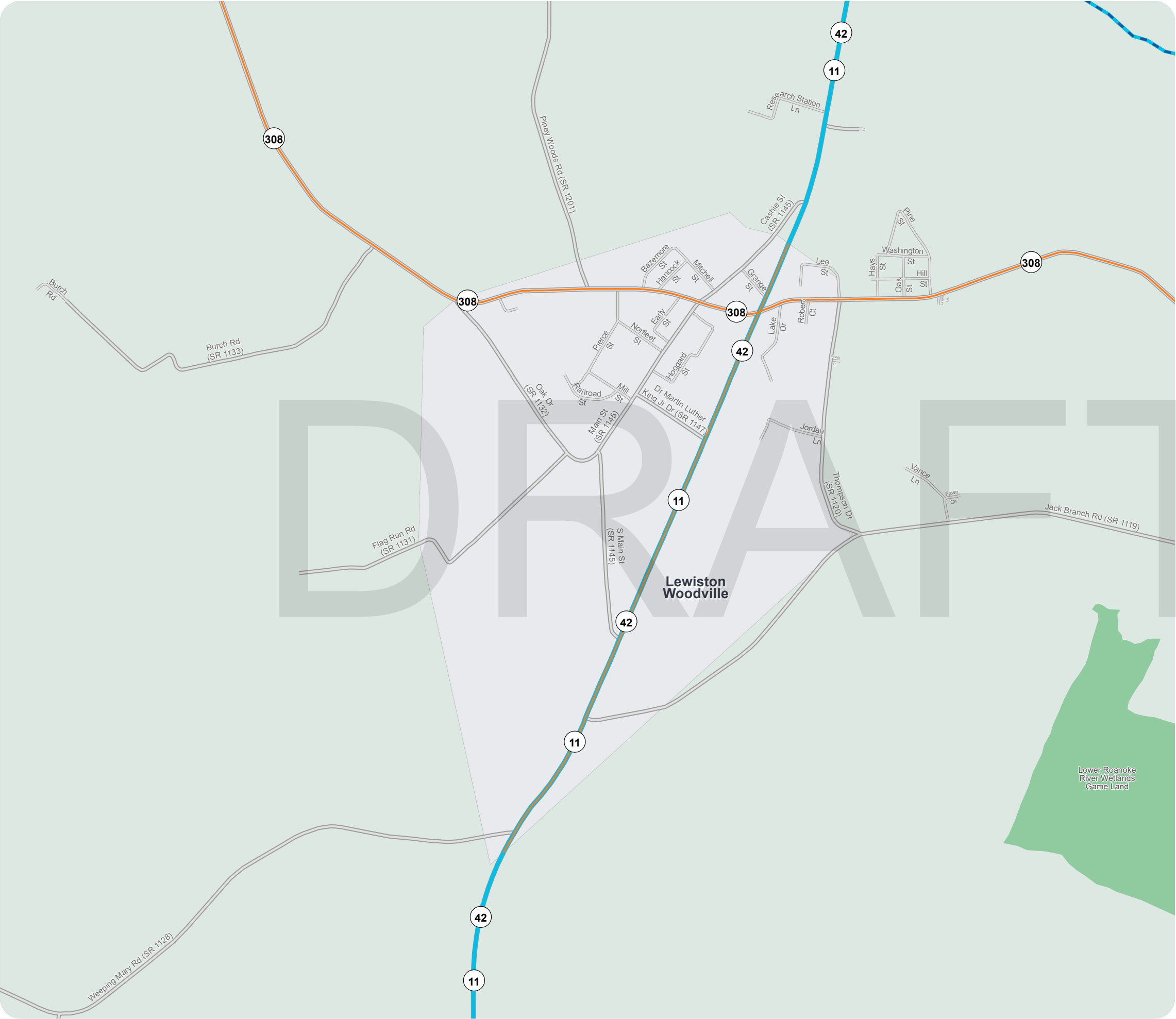


Figure 7
ENVIRONMENTAL FEATURES



BERTIE COUNTY
CTP Analysis and Information
Inset 4
Aulander

Environmental Features Legend

- Beach & Waterfront Access
- Boating Access - Public
- Emergency Operation Center
- Anadromous Fish Spawning Areas
- Bicycle Routes
- Regional Trails
- Wild & Scenic Rivers
- Trout Streams
- Fish Nursery Areas
- Trout Impoundments



Base map date: October 02, 2019

Legal Disclaimer

This product contains mapping data for informational and planning purposes only, and is subject to change. Users should review or consult the primary data sources to ascertain the usability of the information.

WORKING COPY
Plan Date: February 05, 2025

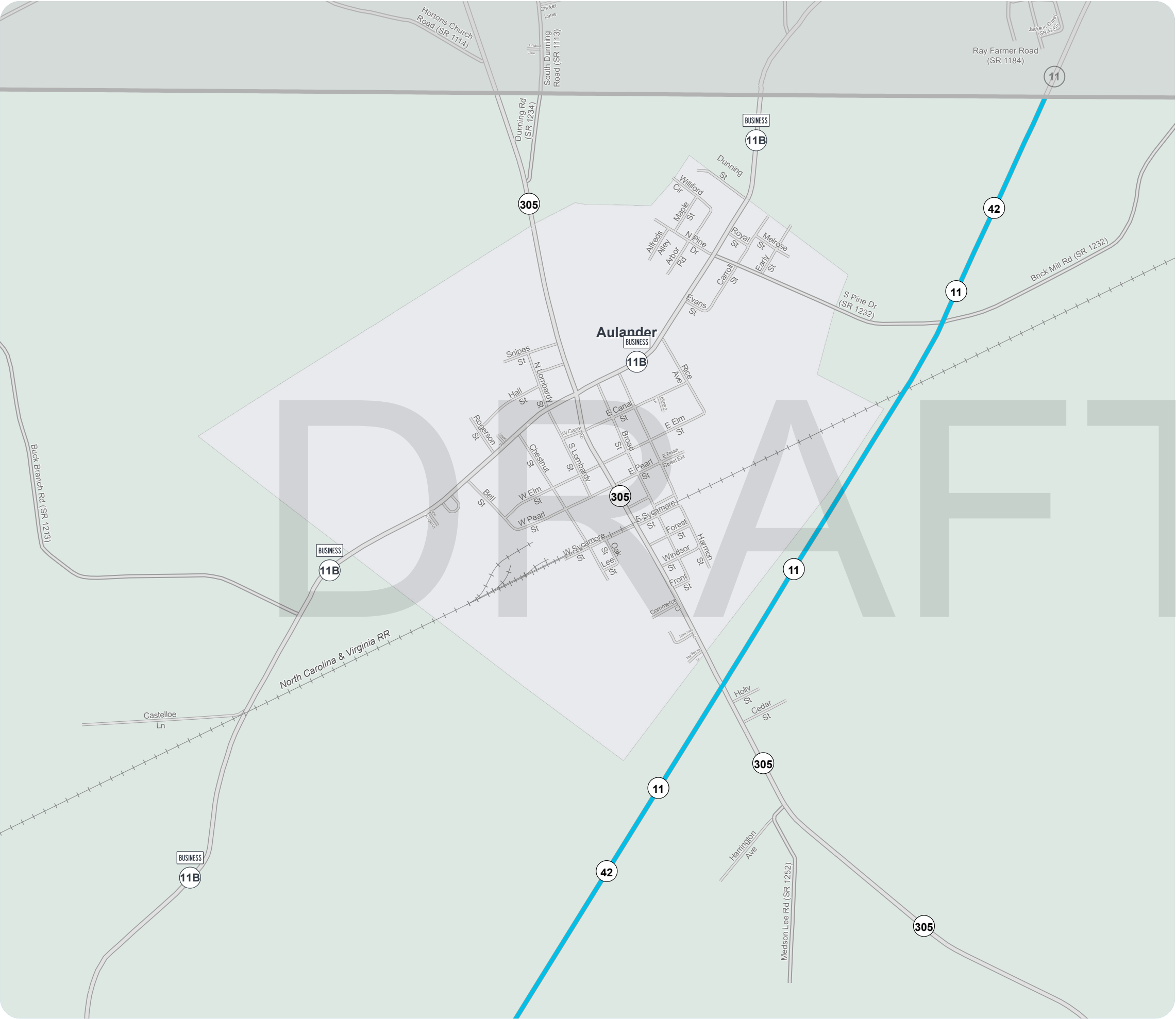


Figure 7
ENVIRONMENTAL FEATURES



BERTIE COUNTY
CTP Analysis and Information
**Inset 5
Powellsville**

Environmental Features Legend

- Beach & Waterfront Access
- Boating Access - Public
- Emergency Operation Center
- Anadromous Fish Spawning Areas
- Bicycle Routes
- Regional Trails
- Wild & Scenic Rivers
- Trout Streams
- Fish Nursery Areas
- Trout Impoundments



Base map date: October 02, 2019

Legal Disclaimer

This product contains mapping data for informational and planning purposes only, and is subject to change. Users should review or consult the primary data sources to ascertain the usability of the information.

WORKING COPY
Plan Date: February 05, 2025

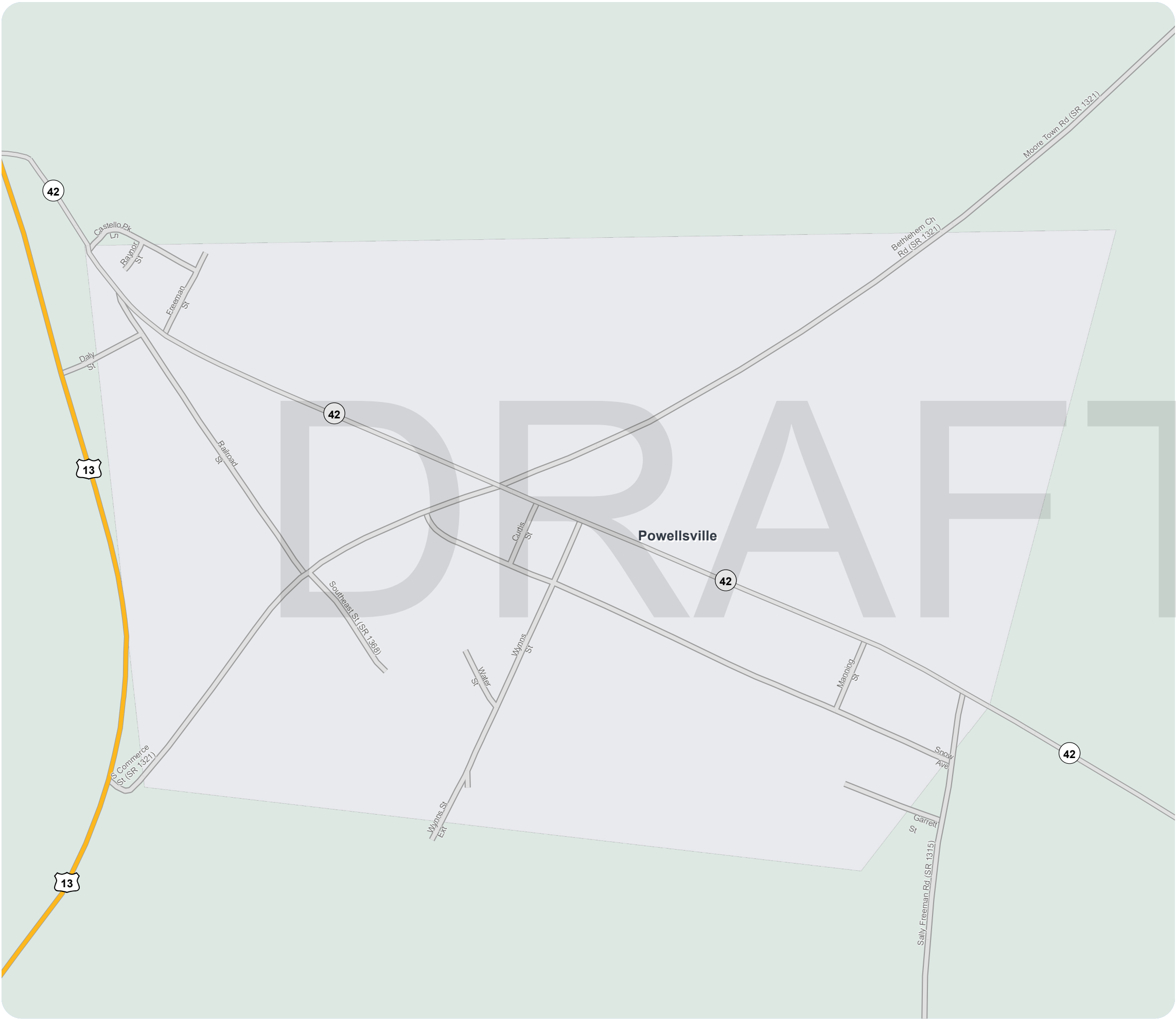


Figure 7
ENVIRONMENTAL FEATURES



BERTIE COUNTY

CTP Analysis and Information

Inset 6
Askewville

Environmental Features Legend

- Beach & Waterfront Access
- Boating Access - Public
- Emergency Operation Center
- Anadromous Fish Spawning Areas
- Bicycle Routes
- Regional Trails
- Wild & Scenic Rivers
- Trout Streams
- Fish Nursery Areas
- Trout Impoundments



Base map date: October 02, 2019

Legal Disclaimer

This product contains mapping data for informational and planning purposes only, and is subject to change. Users should review or consult the primary data sources to ascertain the usability of the information.

WORKING COPY
Plan Date: February 05, 2025



Figure 7
ENVIRONMENTAL FEATURES



BERTIE COUNTY
CTP Analysis and Information
Inset 7
Windsor

Environmental Features Legend

- ⓑ Beach & Waterfront Access
- Ⓢ Boating Access - Public
- Ⓢ Emergency Operation Center
- Anadromous Fish Spawning Areas
- Bicycle Routes
- Regional Trails
- Wild & Scenic Rivers
- Trout Streams
- Fish Nursery Areas
- Trout Impoundments



Base map date: October 02, 2019

Legal Disclaimer

This product contains mapping data for informational and planning purposes only, and is subject to change. Users should review or consult the primary data sources to ascertain the usability of the information.

WORKING COPY
Plan Date: February 05, 2025

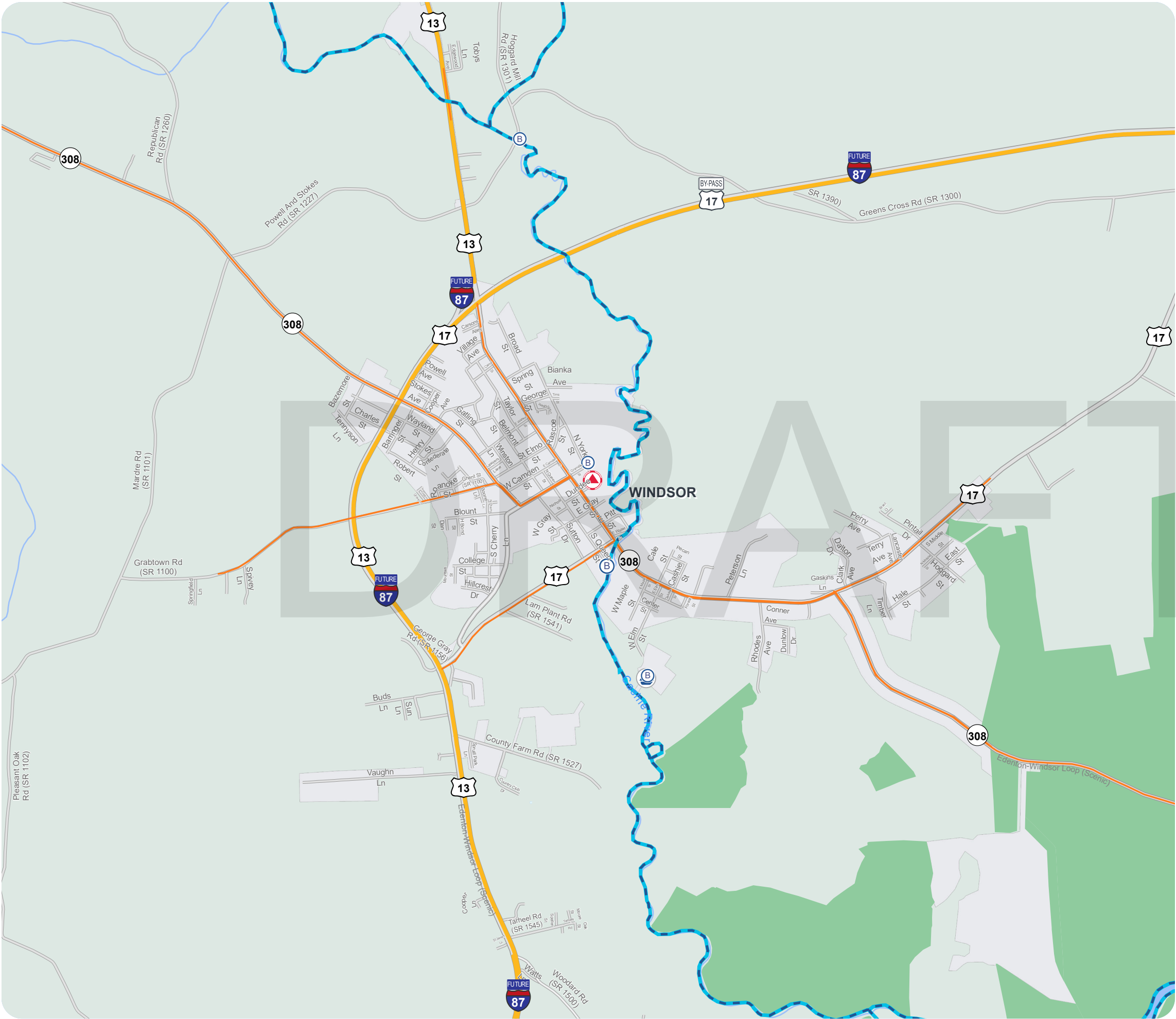


Figure 7
ENVIRONMENTAL FEATURES



BERTIE COUNTY
CTP Analysis and Information
**Inset 8
Colerain**

Environmental Features Legend

- Beach & Waterfront Access
- Boating Access - Public
- Emergency Operation Center
- Anadromous Fish Spawning Areas
- Bicycle Routes
- Regional Trails
- Wild & Scenic Rivers
- Trout Streams
- Fish Nursery Areas
- Trout Impoundments



Base map date: October 02, 2019

Legal Disclaimer

This product contains mapping data for informational and planning purposes only, and is subject to change. Users should review or consult the primary data sources to ascertain the usability of the information.

WORKING COPY
Plan Date: February 05, 2025

